TOWNSHIP
OF
GALLOWAY
2008 SMART GROWTH PLANNING PROJECT
ASSOCIATION OF NEW JERSEY ENVIRONMENTAL COMMISSIONS

MARCH 5, 2009

TOWNSHIP OF GALLOWAY, COUNTY OF ATLANTIC, NEW JERSEY

Galloway Township Mayor And Council Members

Mr. Thomas Bassford, Mayor

Mr. William Ackerman, Deputy Mayor

Mr. Alan DeSimone

Mr. James Gorman

Mr. Keith Hartman

Mr. Thomas Schurtz

Ms. Meg Worthington

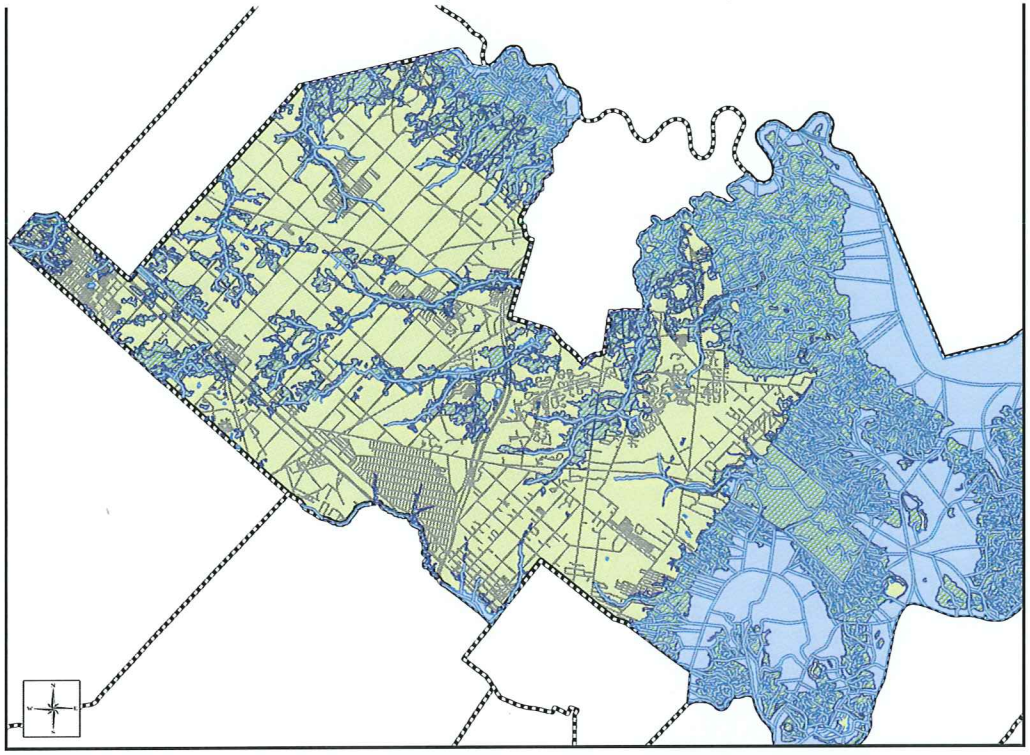

LOCATION MAP

Scale: 1:60,000

Data Sources: United States Geological Survey/Maptech Terrain Navigator, 2002
Pleasantville and Oceanville Quad Maps
New Jersey Department of Environmental Protection

Index of Sheets	
	Description
Sheet No. 1	Cover and Information Sheet
Sheet No. 2	Sheet Index
Sheet No. 3	White Horse Pike - Bremen to Gruoe
Sheet No. 4	White Horse Pike - Gruoe to Carton
Sheet No. 5	White Horse Pike - Carton to Genoa
Sheet No. 6	White Horse Pike - Genoa to Apple
Sheet No. 7	White Horse Pike - Apple to Nectar
Sheet No. 8	White Horse Pike - Nectar to Parkway
Sheet No. 9	Chris Guapp Drive
Sheet No. 10	Jimmie Leeds Road

DIXON ASSOCIATES ENGINEERING, LLC

313 E. JIM LEEDS ROAD
SUITE 200
GALLOWAY, NJ 08205

(609) 652-7131
FAX (609) 652-2613
WWW.DIXONASSOCIATES.COM

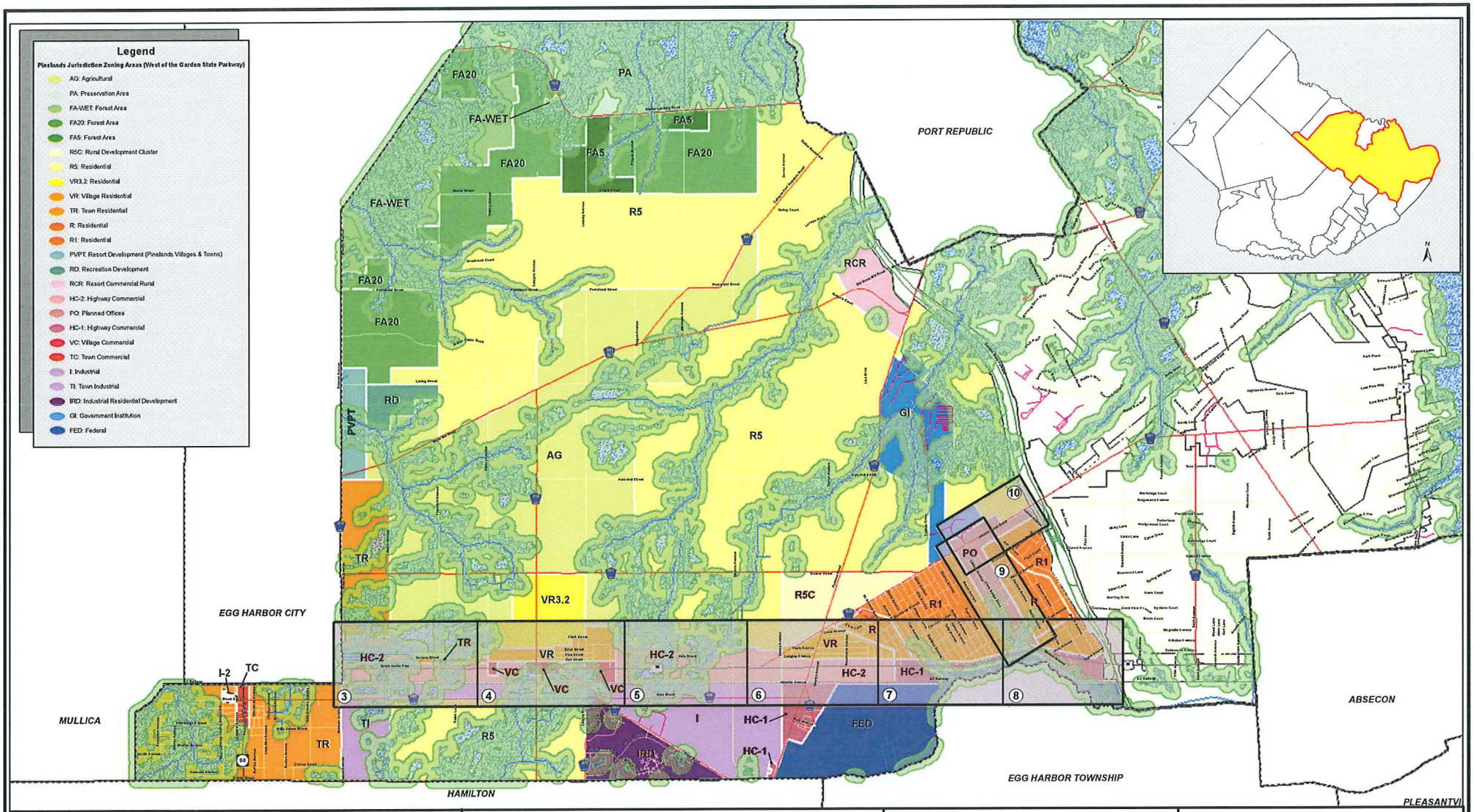

This map and contained data are for demonstration purposes only and were not developed in accordance with National Map Accuracy Standards. Any use of this product with respect to geodetic accuracy and precision shall be the sole responsibility of the user. The GIS data contained in this map have neither been developed nor verified by a professional licensed land surveyor and shall neither be, nor are intended to be used in matters requiring delineation and location of true ground horizontal and/or vertical controls.

The datasets have been obtained from sources believed to be reliable and, in part, are obtained from the New Jersey Department of Environmental Protection (NJDEP) Bureau of Geographic Information Systems digital data publications and the Atlantic County Office of GIS. This secondary product has not been verified by NJDEP and is not state authorized. The data may contain some nonconformities, defects, errors, omissions, and/or approximations. We (Dixon Associates) make no guarantee with respect to the data's accuracy and completeness and are not inviting total reliance on this data including the map, spatial, raster, and tabular information.

0 2,050 4,100 8,200 12,300 Feet

1 INCH = 2000 FEET

Legend

Parcel and Zoning
- Municipal Boundary
- Zoning Boundaries

Roadway and Transportation
- State/Federal
- County
- Municipal
- Railroad

Land Constraints
- Streams
- Wetlands
- Wetlands Buffer (300 ft)

DIXON ASSOCIATES ENGINEERING, LLC
313 E. JIM LEEDS ROAD
SUITE 200
GALLOWAY, NJ 08205
(609) 652-7131
FAX (609) 652-2613
WWW.DIXONASSOCIATES.COM

External Data Sources: New Jersey Department of Environmental Protection Bureau of GIS/Atlantic County Office of GIS
F:\PROJECTS\GIS\GalloWayGIS\Projects2009\GT08092\2009 8093 KeyMap Sheet 2 - 10.mxd

2008 Smart Growth Planning Grant Project
Association of New Jersey Environmental Commissions
Key Sheet

Date: March 5, 2009	Drawn by: BF
Scale: 1 inch = 2000 feet	Checked by: MW
Project Number: GT08092	Page Number: 2 of 10

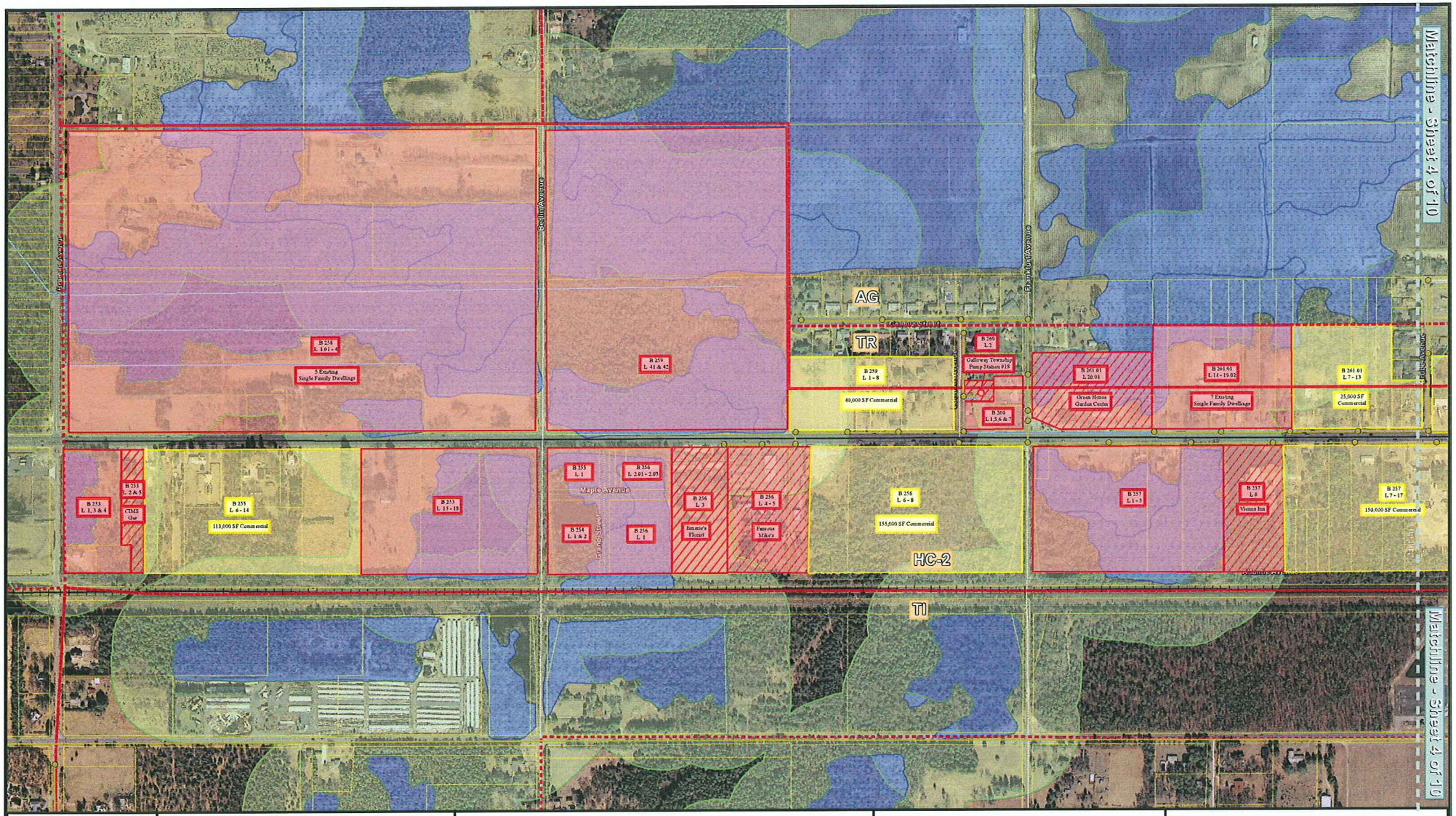

This map and contained data are for demonstration purposes only and were not developed in accordance with National Map Accuracy Standards. Any use of this product with respect to geodetic accuracy and precision shall be the sole responsibility of the user. The GIS data contained in this map have neither been developed nor verified by a professional licensed land surveyor and shall neither be, nor are intended to be used in matters requiring delineation and location of true ground horizontal and/or vertical controls.

The datasets have been obtained from sources believed to be reliable and, in part, are obtained from the New Jersey Department of Environmental Protection (NJDEP) Bureau of Geographic Information Systems digital data publications and the Atlantic County Office of GIS. This secondary product has not been verified by NJDEP and is not state authorized. The data may contain some nonconformities, defects, errors, omissions, and/or approximations. We (Dixon Associates) make no guarantee with respect to the data's accuracy and completeness and are not inviting total reliance on this data including the map, spatial, raster, and tabular information.

N E S W

0 150 300 600 900 1,200 Feet

1 INCH = 200 FEET

Legend

Parcel and Zoning
- Municipal Boundary
- Zoning Boundaries
- Parcels

Land Constraints
- Streams
- Wetlands
- Wetlands Buffer (300 ft)

Zoning Index
- HC-1: Highway Commercial
- HC-2: Highway Commercial
- TR: Town Residential
- VR: Village Residential
- VC: Village Commercial
- VR3.2: Residential
- R: Residential
- R1: Residential
- PO: Planned Offices
- FED: Federal
- I: Industrial

Build-Out Schedule
- Undevelopable / Underdeveloped
- Developed
- Developable Land
- Proposed Developments

Infrastructure
- Planned Sanitary Sewer
- Proposed Sanitary Sewer
- Proposed Force Main
- Existing Sanitary Sewer
- Existing Force Main

DIXON ASSOCIATES ENGINEERING, LLC
313 E. JIM LEEDS ROAD
SUITE 200
GALLOWAY, NJ 08205
(609) 652-7131
FAX (609) 652-2613
WWW.DIXONASSOCIATES.COM

External Data Sources: New Jersey Department of Environmental Protection Bureau of GIS/Atlantic County Office of GIS
F:\PROJECTS\GIS\GallowayGIS\Projects2008\GT08092\2009 0114 WHP Sheet 3 - 10.mxd

2008 Smart Growth Planning Grant Project
Association of New Jersey Environmental Commissions
White Horse Pike Commercial Build-Out

Date: March 5, 2009	Drawn by: BF
Scale: 1 inch = 200 feet	Checked by: MW
Project Number: GT08092	Page Number: 3 of 10

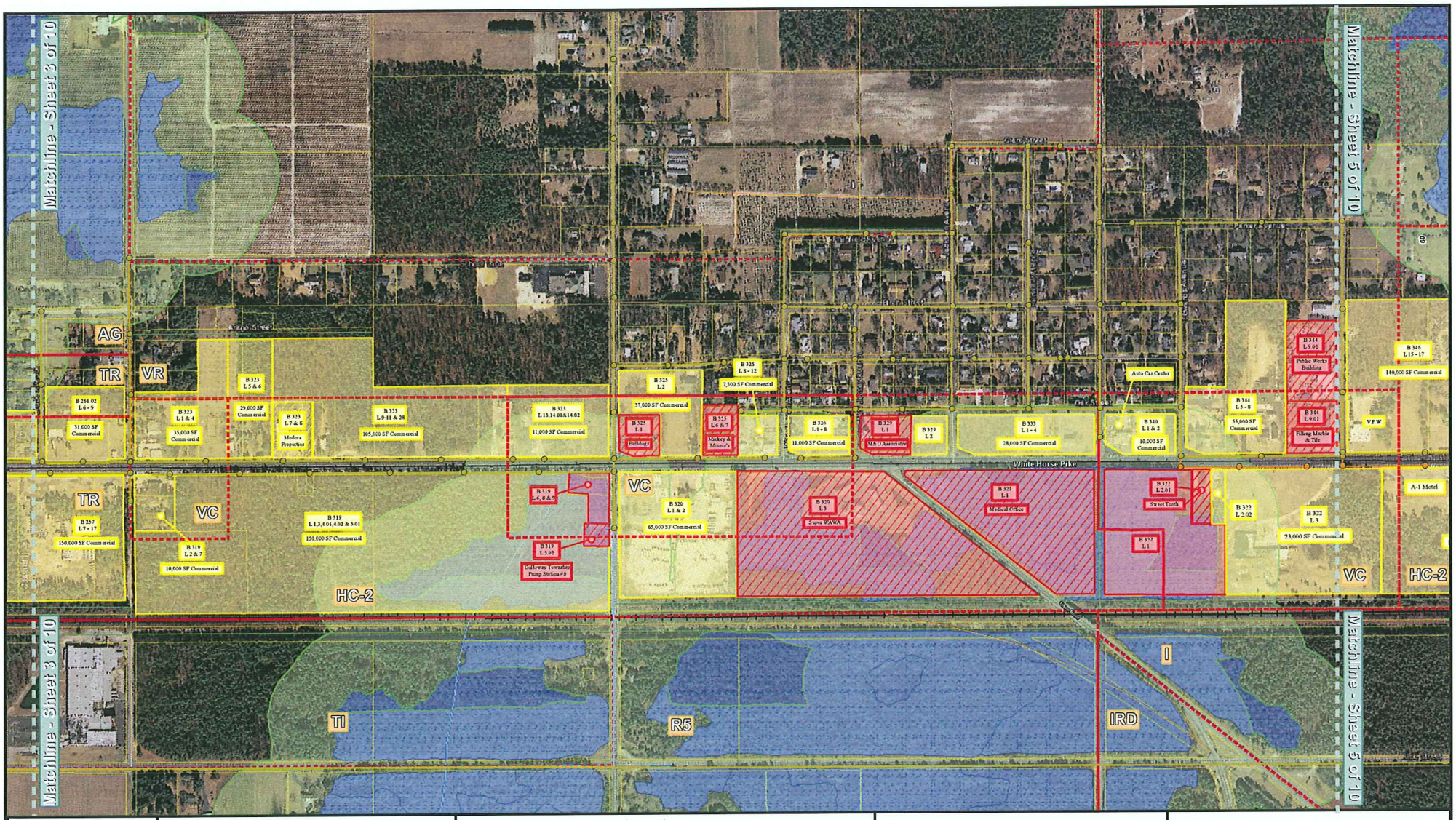

This map and contained data are for demonstration purposes only and were not developed in accordance with National Map Accuracy Standards. Any use of this product with respect to geodetic accuracy and precision shall be the sole responsibility of the user. The GIS data contained in this map have neither been developed nor verified by a professional licensed land surveyor and shall neither be, nor are intended to be used in matters requiring delineation and location of true ground horizontal and/or vertical controls.

The datasets have been obtained from sources believed to be reliable and, in part, are obtained from the New Jersey Department of Environmental Protection (NJDEP) Bureau of Geographic Information Systems digital data publications and the Atlantic County Office of GIS. This secondary product has not been verified by NJDEP and is not state authorized. The data may contain some nonconformities, defects, errors, omissions, and/or approximations. We (Dixon Associates) make no guarantee with respect to the data's accuracy and completeness and are not inviting total reliance on this data including the map, spatial, raster, and tabular information.

N E S W

0 150 300 600 900 1,200 Feet

1 INCH = 200 FEET

Legend

Parcel and Zoning
- Municipal Boundary
- Zoning Boundaries
- Parcels

Land Constraints
- Streams
- Wetlands
- Wetlands Buffer (300 ft)

Zoning Index
- HC-1: Highway Commercial
- HC-2: Highway Commercial
- TR: Town Residential
- VR: Village Residential
- VC: Village Commercial
- VR3.2: Residential
- R: Residential
- R1: Residential
- PO: Planned Offices
- FED: Federal
- I: Industrial

Infrastructure
- Planned Sanitary Sewer
- Proposed Sanitary Sewer
- Proposed Force Main
- Existing Sanitary Sewer
- Existing Force Main

Build-Out Schedule
- Undevelopable / Underdeveloped
- Developed
- Developable Land
- Proposed Developments

DIXON ASSOCIATES ENGINEERING, LLC
313 E. JIM LEEDS ROAD
SUITE 200
GALLOWAY, NJ 08205
(609) 652-7131
FAX (609) 652-2613
WWW.DIXONASSOCIATES.COM

External Data Sources: New Jersey Department of Environmental Protection Bureau of GIS/Atlantic County Office of GIS
F:\PROJECTS\GIS\Galloway\GIS\Projects\2008\GT08092\2008 6126 WHP Sheet 4 - 10.mxd

2008 Smart Growth Planning Grant Project
Association of New Jersey Environmental Commissions
White Horse Pike Commercial Build-Out

Date: March 5, 2009	Drawn by: BF
Scale: 1 inch = 200 feet	Checked by: MW
Project Number: GT08092	Page Number: 4 of 10

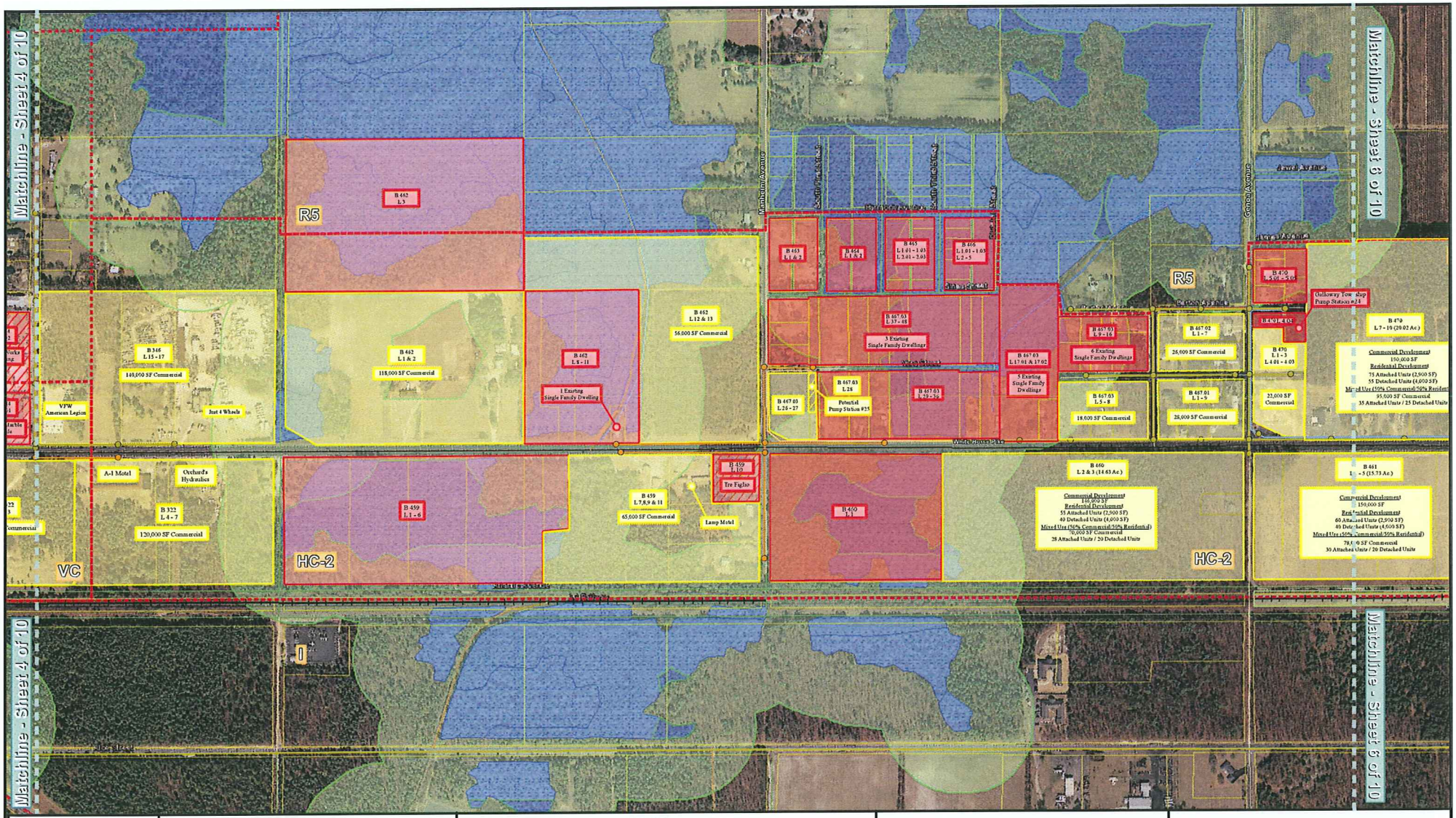

This map and contained data are for demonstration purposes only and were not developed in accordance with National Map Accuracy Standards. Any use of this product with respect to geodetic accuracy and precision shall be the sole responsibility of the user. The GIS data contained in this map have neither been developed nor verified by a professional licensed land surveyor and shall neither be, nor are intended to be used in matters requiring delineation and location of true ground horizontal and/or vertical controls.

The datasets have been obtained from sources believed to be reliable and, in part, are obtained from the New Jersey Department of Environmental Protection (NJDEP) Bureau of Geographic Information Systems digital data publications and the Atlantic County Office of GIS. This secondary product has not been verified by NJDEP and is not state authorized. The data may contain some nonconformities, defects, errors, omissions, and/or approximations. We (Dixon Associates) make no guarantee with respect to the data's accuracy and completeness and are not inviting total reliance on this data including the map, spatial, raster, and tabular information.

N E S W

0 150 300 600 900 1,200 Feet

1 INCH = 200 FEET

Legend

Parcel and Zoning
- Municipal Boundary
- Zoning Boundaries
- Parcels

Land Constraints
- Streams
- Wetlands
- Wetlands Buffer (300 ft)

Zoning Index
- HC-1: Highway Commercial
- HC-2: Highway Commercial
- TR: Town Residential
- VR: Village Residential
- VC: Village Commercial
- VR3.2: Residential
- R: Residential
- R1: Residential
- PO: Planned Offices
- FED: Federal
- I: Industrial

Infrastructure
- Planned Sanitary Sewer
- Proposed Sanitary Sewer
- Proposed Force Main
- Existing Sanitary Sewer
- Existing Force Main

Build-Out Schedule
- Undevelopable / Underdeveloped
- Developed
- Developable Land
- Proposed Developments

DIXON ASSOCIATES ENGINEERING, LLC
313 E. JIM LEEDS ROAD
SUITE 200
GALLOWAY, NJ 08205
(609) 652-7131
FAX (609) 652-2613
WWW.DIXONASSOCIATES.COM

External Data Sources: New Jersey Department of Environmental Protection Bureau of GIS/Atlantic County Office of GIS
F:\PROJECTS\GIS\Galloway\GIS\Projects2008\GT08092\2008 6126 WHP Sheet 5 - 10.mxd

2008 Smart Growth Planning Grant Project
Association of New Jersey Environmental Commissions
White Horse Pike Commercial Build-Out

Date: March 5, 2009	Drawn by: BF
Scale: 1 inch = 200 feet	Checked by: MW
Project Number: GT08092	Page Number: 5 of 10

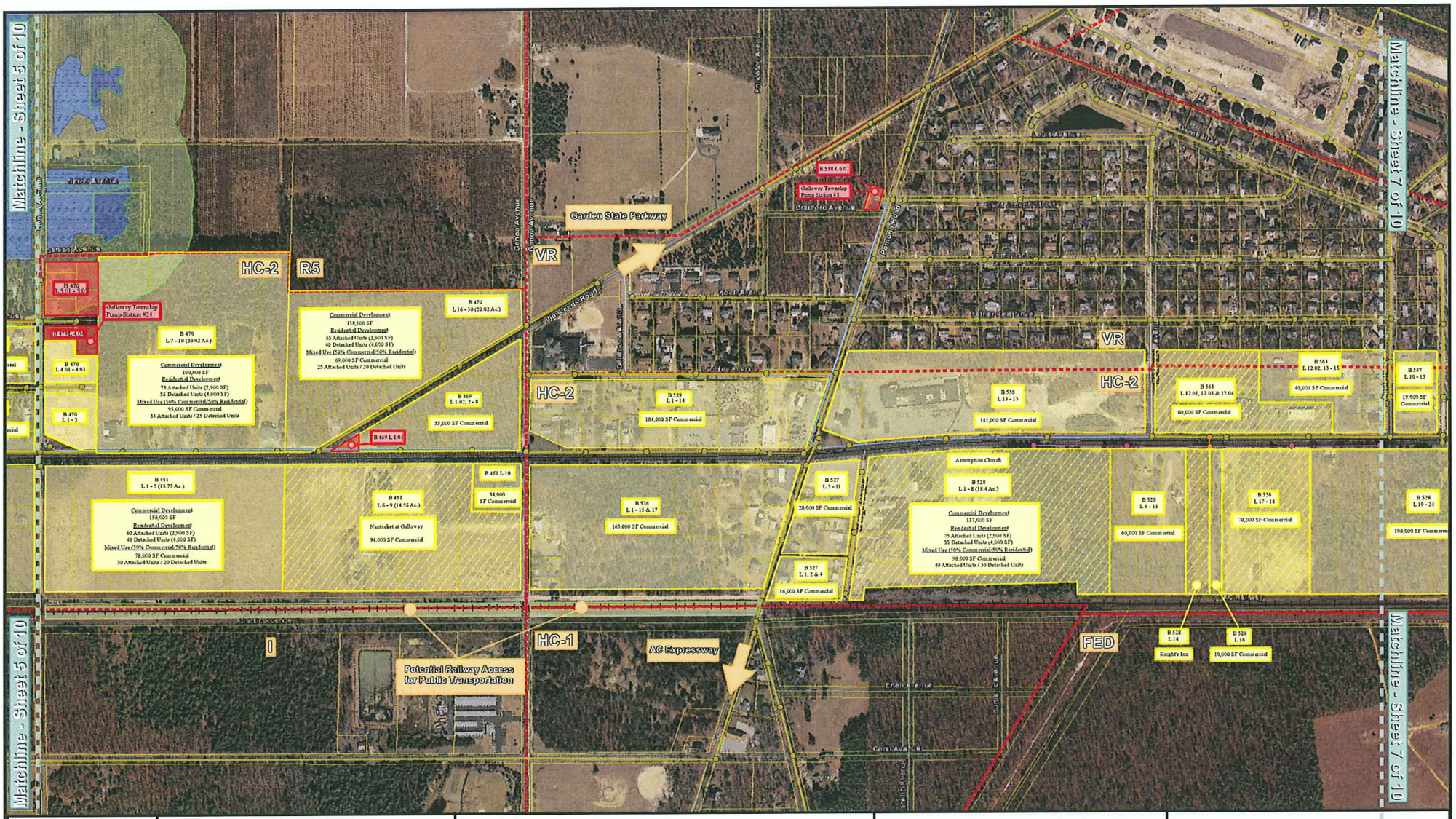

This map and contained data are for demonstration purposes only and were not developed in accordance with National Map Accuracy Standards. Any use of this product with respect to geodetic accuracy and precision shall be the sole responsibility of the user. The GIS data contained in this map have neither been developed nor verified by a professional licensed land surveyor and shall neither be, nor are intended to be used in matters requiring delineation and location of true ground horizontal and/or vertical controls.

The datasets have been obtained from sources believed to be reliable and, in part, are obtained from the New Jersey Department of Environmental Protection (NJDEP) Bureau of Geographic Information Systems digital data publications and the Atlantic County Office of GIS. This secondary product has not been verified by NJDEP and is not state authorized. The data may contain some nonconformities, defects, errors, omissions, and/or approximations. We (Dixon Associates) make no guarantee with respect to the data's accuracy and completeness and are not inviting total reliance on this data including the map, spatial, raster, and tabular information.

N E S W

0 150 300 600 900 1,200 Feet

1 INCH = 200 FEET

Legend

Parcel and Zoning
- Municipal Boundary
- Zoning Boundaries
- Parcels

Land Constraints
- Streams
- Wetlands
- Wetlands Buffer (300 ft)

Zoning Index
- HC-1: Highway Commercial
- HC-2: Highway Commercial
- TR: Town Residential
- VR: Village Residential
- VC: Village Commercial
- VR3.2: Residential
- R: Residential
- R1: Residential
- PO: Planned Offices
- FED: Federal
- I: Industrial

Infrastructure
- Planned Sanitary Sewer
- Proposed Sanitary Sewer
- Proposed Force Main
- Existing Sanitary Sewer
- Existing Force Main

Build-Out Schedule
- Undevelopable / Underdeveloped
- Developed
- Developable Land
- Proposed Developments

DIXON ASSOCIATES ENGINEERING, LLC
313 E. JIM LEEDS ROAD
SUITE 200
GALLOWAY, NJ 08205
(609) 652-7131
FAX (609) 652-2813
WWW.DIXONASSOCIATES.COM

External Data Sources: New Jersey Department of Environmental Protection Bureau of GIS/Atlantic County Office of GIS
F:\PROJECTS\GIS\Galloway\GIS\Projects\2008\GT08092\2008 6 16 WHP Sheet 6 - 10.mxd

2008 Smart Growth Planning Grant Project
Association of New Jersey Environmental Commissions
White Horse Pike Commercial Build-Out

Date: March 5, 2009	Drawn by: BF
Scale: 1 inch = 200 feet	Checked by: MW
Project Number: GT08092	Page Number: 6 of 10

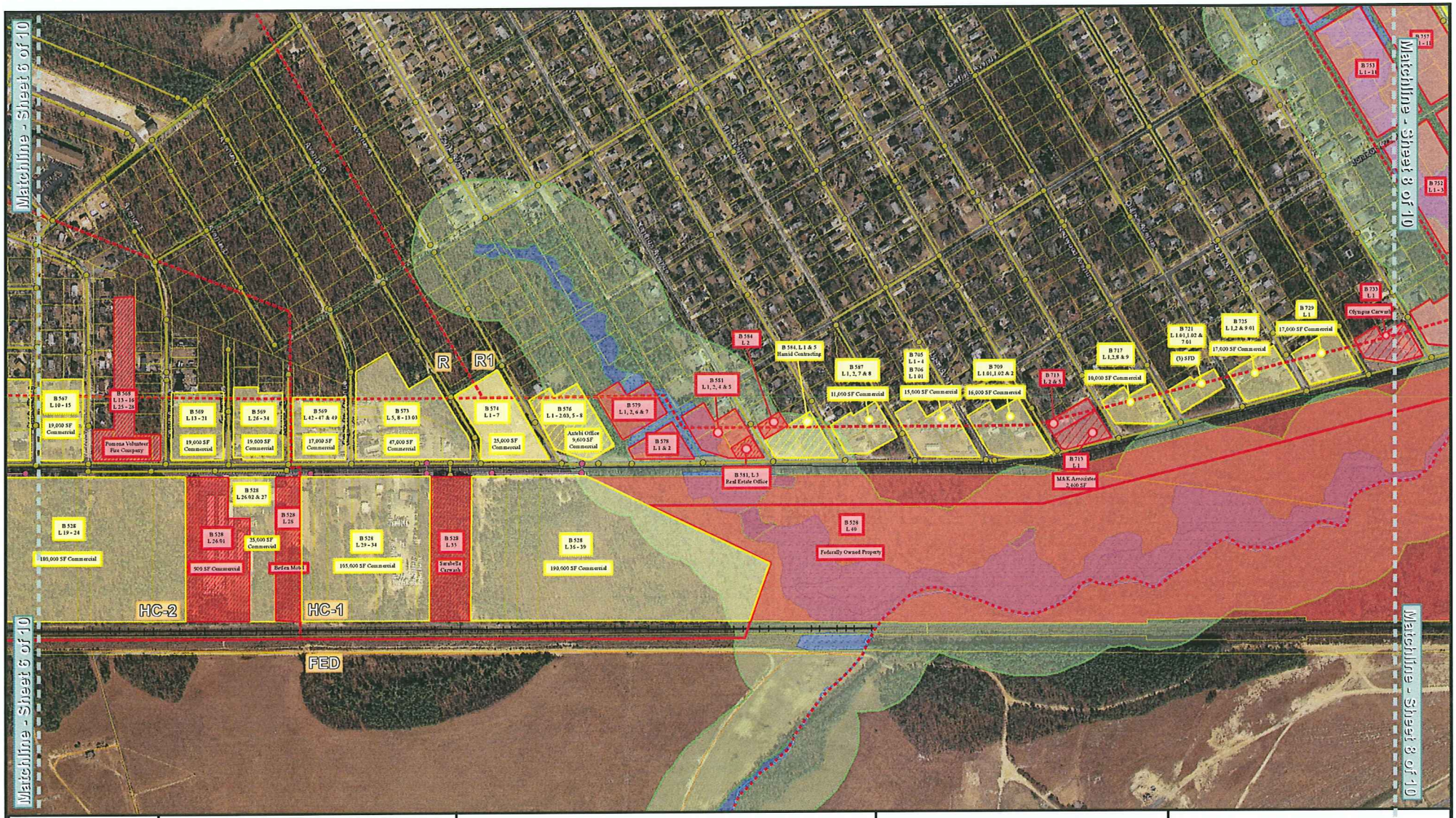

This map and contained data are for demonstration purposes only and were not developed in accordance with National Map Accuracy Standards. Any use of this product with respect to geodetic accuracy and precision shall be the sole responsibility of the user. The GIS data contained in this map have neither been developed nor verified by a professional licensed land surveyor and shall neither be, nor are intended to be used in matters requiring delineation and location of true ground horizontal and/or vertical controls.

The datasets have been obtained from sources believed to be reliable and, in part, are obtained from the New Jersey Department of Environmental Protection (NJDEP) Bureau of Geographic Information Systems digital data publications and the Atlantic County Office of GIS. This secondary product has not been verified by NJDEP and is not state authorized. The data may contain some nonconformities, defects, errors, omissions, and/or approximations. We (Dixon Associates) make no guarantee with respect to the data's accuracy and completeness and are not inviting total reliance on this data including the map, spatial, raster, and tabular information.

N E S W

0 150 300 600 900 1,200 Feet

1 INCH = 200 FEET

Legend

Parcel and Zoning
- Municipal Boundary
- Zoning Boundaries
- Parcels

Land Constraints
- Streams
- Wetlands
- Wetlands Buffer (300 ft)

Zoning Index

HC-1: Highway Commercial	VR3.2: Residential
HC-2: Highway Commercial	R: Residential
TR: Town Residential	R1: Residential
VR: Village Residential	PO: Planned Offices
VC: Village Commercial	FED: Federal
	I: Industrial

Build-Out Schedule
- Undevelopable / Underdeveloped
- Developed
- Developable Land
- Proposed Developments

Infrastructure
- Planned Sanitary Sewer
- Proposed Sanitary Sewer
- Proposed Force Main
- Existing Sanitary Sewer
- Existing Force Main

DIXON ASSOCIATES ENGINEERING, LLC

313 E. JIM LEEDS ROAD
SUITE 200
GALLOWAY, NJ 08205

(609) 652-7131
FAX (609) 652-8013
WWW.DIXONASSOCIATES.COM

External Data Sources: New Jersey Department of Environmental Protection Bureau of GIS/Atlantic County Office of GIS
F:\PROJECTS\GIS\Galloway\GIS\Projects\2008\GT08092\2008 6126 WHP Sheet 7 - 10.mxd

2008 Smart Growth Planning Grant Project
Association of New Jersey Environmental Commissions
White Horse Pike Commercial Build-Out

Date: March 5, 2009	Drawn by: BF
Scale: 1 inch = 200 feet	Checked by: MW
Project Number: GT08092	Page Number: 7 of 10

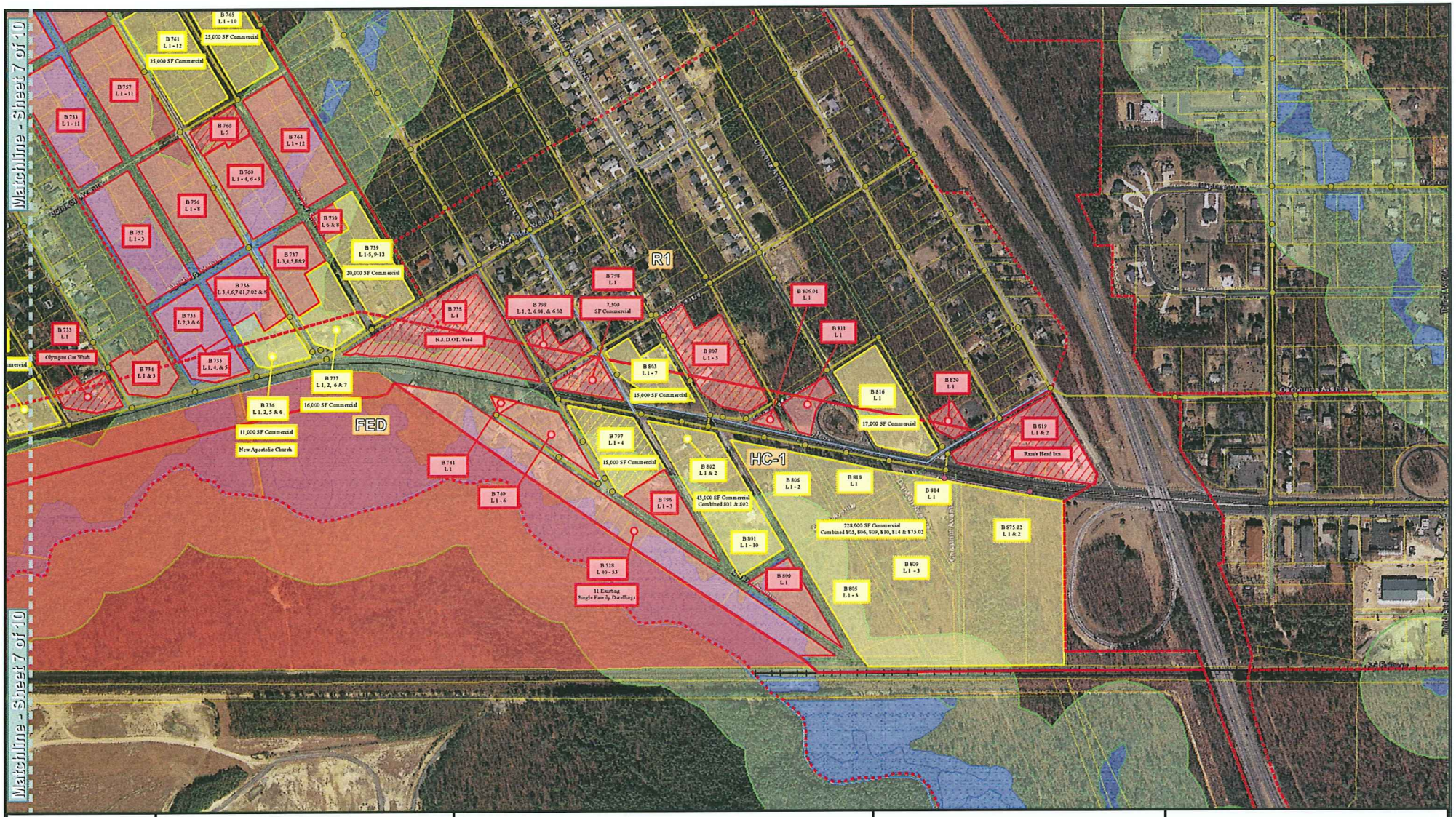

This map and contained data are for demonstration purposes only and were not developed in accordance with National Map Accuracy Standards. Any use of this product with respect to geodetic accuracy and precision shall be the sole responsibility of the user. The GIS data contained in this map have neither been developed nor verified by a professional licensed land surveyor and shall neither be, nor are intended to be used in matters requiring delineation and location of true ground horizontal and/or vertical controls.

The datasets have been obtained from sources believed to be reliable and, in part, are obtained from the New Jersey Department of Environmental Protection (NJDEP) Bureau of Geographic Information Systems digital data publications and the Atlantic County Office of GIS. This secondary product has not been verified by NJDEP and is not state authorized. The data may contain some nonconformities, defects, errors, omissions, and/or approximations. We (Dixon Associates) make no guarantee with respect to the data's accuracy and completeness and are not inviting total reliance on this data including the map, spatial, raster, and tabular information.

N E S W

0 150 300 600 900 1,200 Feet

1 INCH = 200 FEET

Legend

Parcel and Zoning
- Municipal Boundary
- Zoning Boundaries
- Parcels

Land Constraints
- Streams
- Wetlands
- Wetlands Buffer (300 ft)

Zoning Index
- HC-1: Highway Commercial
- HC-2: Highway Commercial
- TR: Town Residential
- VR: Village Residential
- VC: Village Commercial
- VR3.2: Residential
- R: Residential
- R1: Residential
- PO: Planned Offices
- FED: Federal
- I: Industrial

Infrastructure
- Planned Sanitary Sewer
- Proposed Sanitary Sewer
- Existing Sanitary Sewer
- Proposed Force Main
- Existing Force Main

Build-Out Schedule
- Undevelopable / Underdeveloped
- Developed
- Developable Land
- Proposed Developments

DIXON ASSOCIATES ENGINEERING, LLC
313 E. JIM LEEDS ROAD
SUITE 200
GALLOWAY, NJ 08205
(609) 652-7131
FAX (609) 652-2613
WWW.DIXONASSOCIATES.COM

External Data Sources: New Jersey Department of Environmental Protection Bureau of GIS/Atlantic County Office of GIS
F:\PROJECTS\GIS\Galloway\GIS\Projects2008\GT08092\2008 0126 WHP Sheet 8 - 10.mxd

2008 Smart Growth Planning Grant Project
Association of New Jersey Environmental Commissions
White Horse Pike Commercial Build-Out

Date: March 5, 2009	Drawn by: BF
Scale: 1 inch = 200 feet	Checked by: MW
Project Number: GT08092	Page Number: 8 of 10

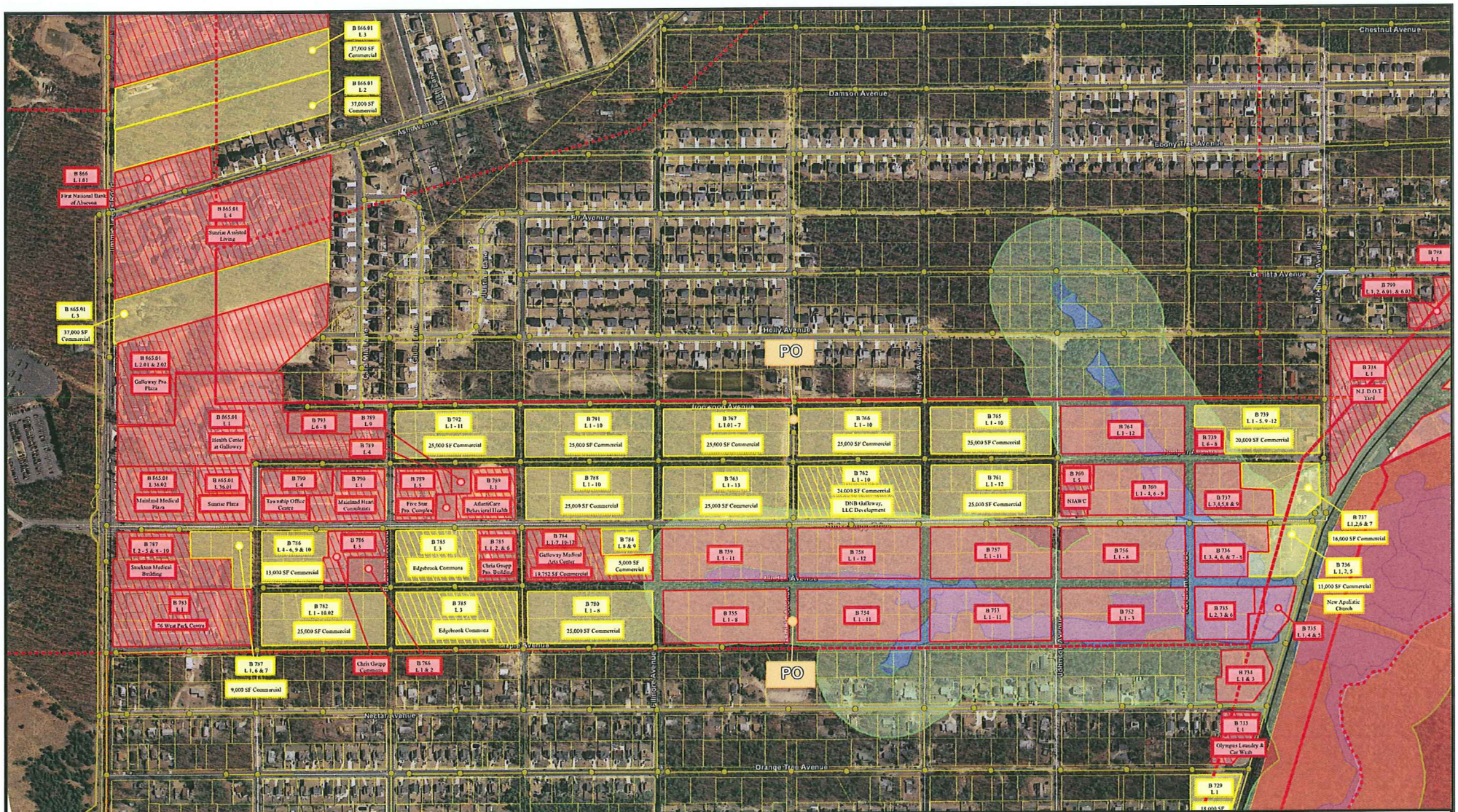

This map and contained data are for demonstration purposes only and were not developed in accordance with National Map Accuracy Standards. Any use of this product with respect to geodetic accuracy and precision shall be the sole responsibility of the user. The GIS data contained in this map have neither been developed nor verified by a professional licensed land surveyor and shall neither be nor are intended to be used in matters requiring delineation and location of true ground horizontal and/or vertical controls.

The datasets have been obtained from sources believed to be reliable and, in part, are obtained from the New Jersey Department of Environmental Protection (NJDEP) Bureau of Geographic Information Systems digital data publications and the Atlantic County Office of GIS. This secondary product has not been verified by NJDEP and is not state authorized. The data may contain some nonconformities, defects, errors, omissions, and/or approximations. We (Dixon Associates) make no guarantee with respect to the data's accuracy and completeness and are not inviting total reliance on this data including the map, spatial, raster, and tabular information.

0 150 300 600 900 1,200 Feet

1 INCH = 200 FEET

Legend

Parcel and Zoning
- Municipal Boundary
- Zoning Boundaries
- Parcels

Land Constraints
- Streams
- Wetlands
- Wetlands Buffer (300 ft)

Zoning Index
- HC-1: Highway Commercial
- HC-2: Highway Commercial
- TR: Town Residential
- VR: Village Residential
- VC: Village Commercial
- VR3.2: Residential
- R: Residential
- R1: Residential
- PO: Planned Offices
- FED: Federal
- I: Industrial

Build-Out Schedule
- Undevelopable / Underdeveloped
- Developed
- Developable Land
- Proposed Developments

Infrastructure
- Planned Sanitary Sewer
- Proposed Sanitary Sewer
- Proposed Force Main
- Existing Sanitary Sewer
- Existing Force Main

DIXON ASSOCIATES ENGINEERING, LLC

313 E. JIM LEEDS ROAD
SUITE 200
GALLOWAY, NJ 08205

(609) 652-7131
FAX (609) 652-2613
WWW.DIXONASSOCIATES.COM

External Data Sources: New Jersey Department of Environmental Protection Bureau of GIS/Atlantic County Office of GIS
F:\PROJECT\CIE\Galloway\GIS\Projects\2008\GT08092\2009 0130 Chris Gaupp 9 - 10.mxd

2008 Smart Growth Planning Grant Project
Association of New Jersey Environmental Commissions
Chris Gaupp Drive Commercial Build-Out

Date: March 5, 2009	Drawn by: BF
Scale: 1 inch = 200 feet	Checked by: MW
Project Number: GT08092	Page Number: 9 of 10

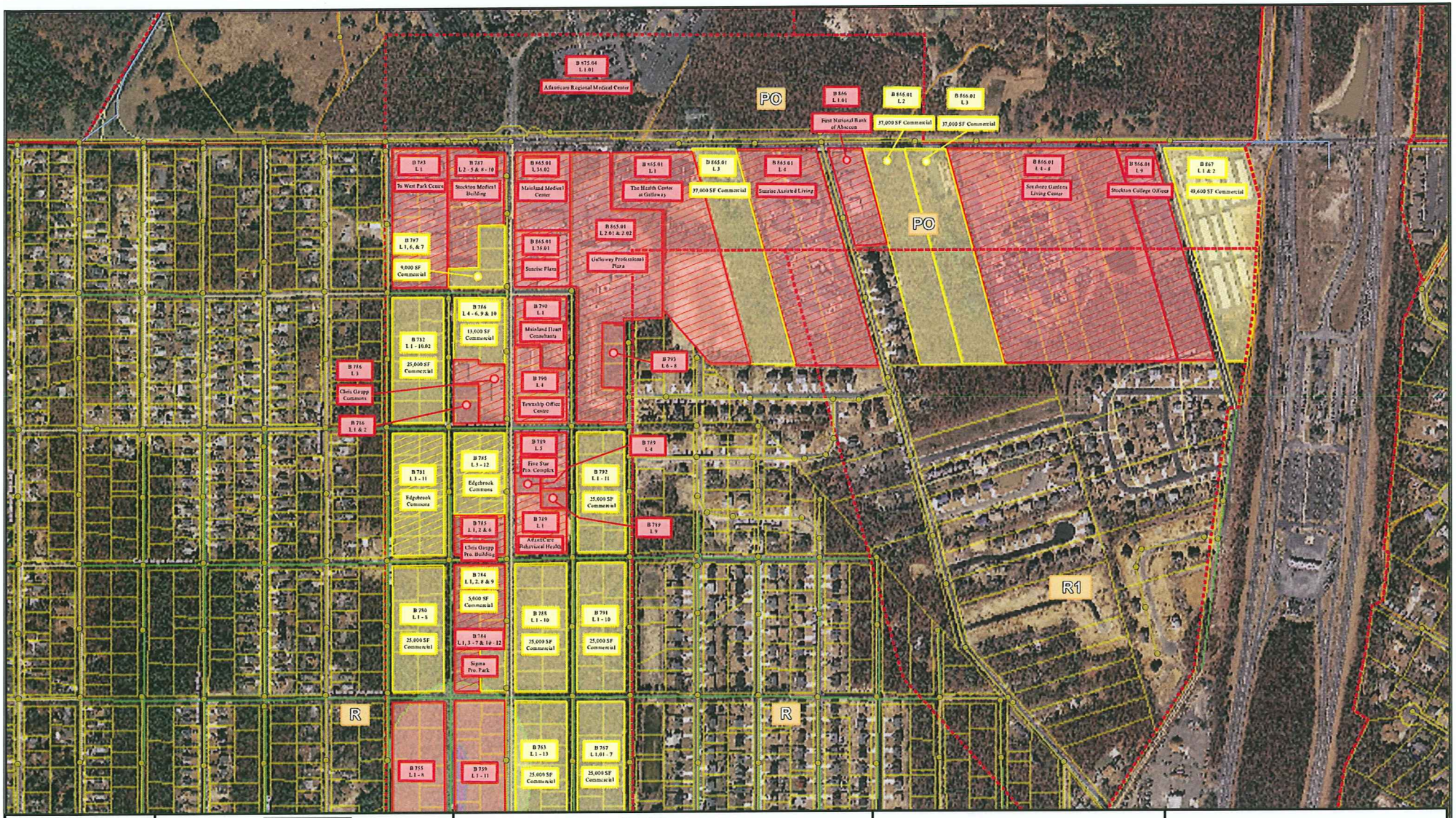

This map and contained data are for demonstration purposes only and were not developed in accordance with National Map Accuracy Standards. Any use of this product with respect to geodetic accuracy and precision shall be the sole responsibility of the user. The GIS data contained in this map have neither been developed nor verified by a professional licensed land surveyor and shall neither be, nor are intended to be used in matters requiring delineation and location of true ground horizontal and/or vertical controls.

The datasets have been obtained from sources believed to be reliable and, in part, are obtained from the New Jersey Department of Environmental Protection (NJDEP) Bureau of Geographic Information Systems digital data publications and the Atlantic County Office of GIS. This secondary product has not been verified by NJDEP and is not state authorized. The data may contain some nonconformities, defects, errors, omissions, and/or approximations. We (Dixon Associates) make no guarantee with respect to the data's accuracy and completeness and are not inviting total reliance on this data including the map, spatial, raster, and tabular information.

N W E S

0 150 300 600 900 1,200 Feet

1 INCH = 200 FEET

Legend

Parcel and Zoning
- Municipal Boundary
- Zoning Boundaries
- Parcels

Land Constraints
- Streams
- Wetlands
- Wetlands Buffer (300 ft)

Zoning Index
- HC-1: Highway Commercial
- HC-2: Highway Commercial
- TR: Town Residential
- VR: Village Residential
- VC: Village Commercial
- VR3.2: Residential
- R: Residential
- R1: Residential
- PO: Planned Offices
- FED: Federal
- I: Industrial

Build-Out Schedule
- Undevelopable / Underdeveloped
- Developed
- Developable Land
- Proposed Developments

Infrastructure
- Planned Sanitary Sewer
- Proposed Sanitary Sewer
- Proposed Force Main
- Existing Sanitary Sewer
- Existing Force Main

DIXON ASSOCIATES ENGINEERING, LLC
313 E. JIM LEEDS ROAD
SUITE 200
GALLOWAY, NJ 08205
(609) 652-7131
FAX (609) 652-2813
WWW.DIXONASSOCIATES.COM

External Data Sources: New Jersey Department of Environmental Protection Bureau of GIS/Atlantic County Office of GIS
F:\PROJECTS\GIS\Galloway GIS\Projects\2008\GT08092\2009\0130 Jimmie Leeds Sheet 10 - 10.mxd

2008 Smart Growth Planning Grant Project
Association of New Jersey Environmental Commissions
Jimmie Leeds Road Commercial Build-Out

Date: March 5, 2009	Drawn by: BF
Scale: 1 inch = 200 feet	Checked by: MW
Project Number: GT08092	Page Number: 10 of 10