WHITE HORSE PIKE REDEVELOPMENT
PHASES 1 - 10

GALLOWAY TOWNSHIP
ATLANTIC COUNTY, NEW JERSEY

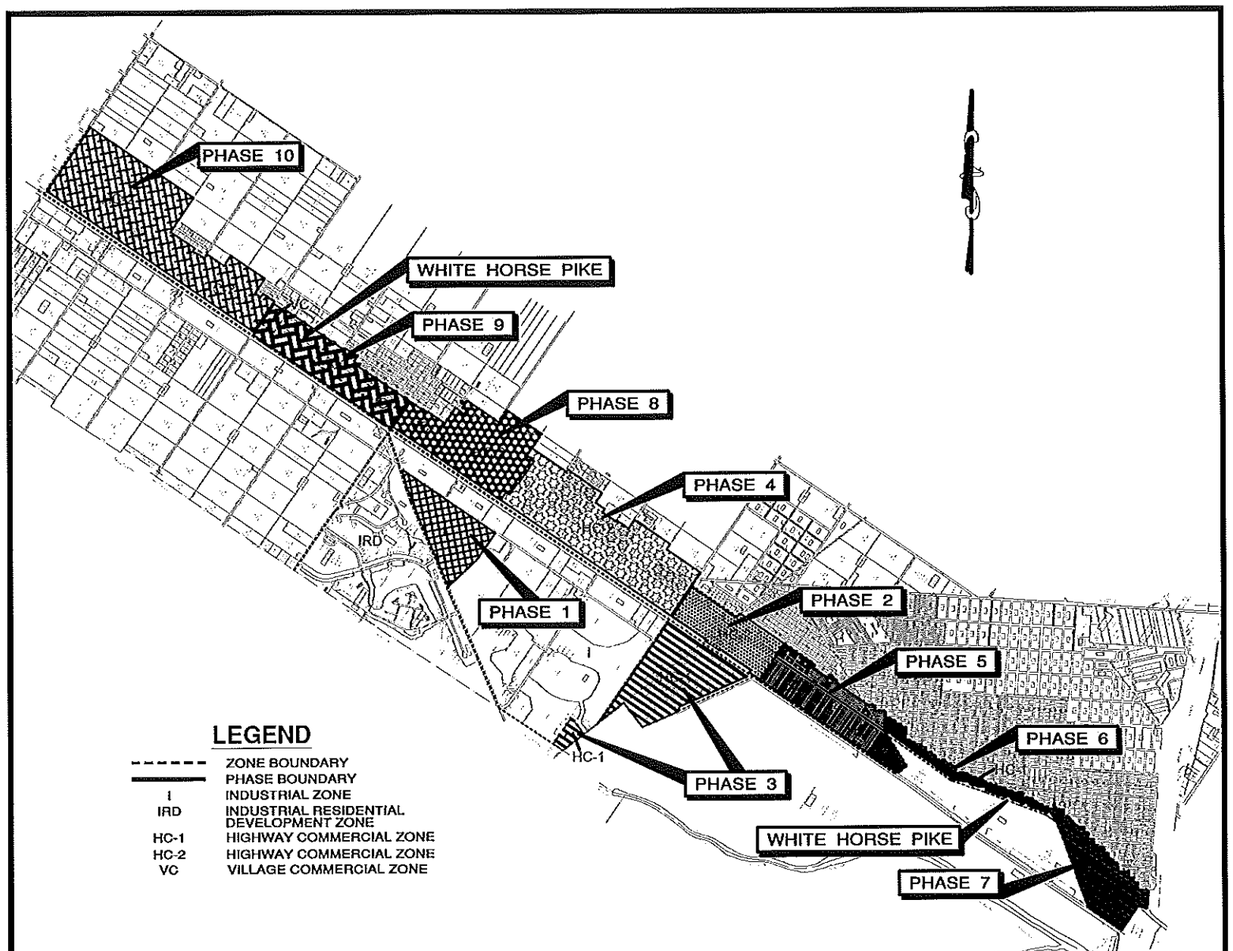

MAP SOURCE :
GALLOWAY TOWNSHIP TAX MAPS

KEY MAP

SCALE : 1" = 2000'

INDEX OF SHEETS

SHEET NUMBER	DESCRIPTION	LAST REVISED
1 of 11	COVER AND INFORMATION SHEET	
2 of 11	PHASE 1	
3 of 11	PHASE 2	
4 of 11	PHASE 3	
5 of 11	PHASE 4	
6 of 11	PHASE 5	
7 of 11	PHASE 6	
8 of 11	PHASE 7	
9 of 11	PHASE 8	
10 of 11	PHASE 9	
11 of 11	PHASE 10	

Date	Revision	By

Designed	Drawn	Checked	Approved	Date
STAFF	STAFF	VJP	VJP	4-17-14

Vincent J. Polistina
Professional Engineer
New Jersey License No. 41978

Date

POLISTINA Associates, LLC
Engineers & Planners
6684 Washington Avenue
Egg Harbor Township, NJ 08234
Phone: (609) 646-2939
State Board of Professional Engineers & Land Surveyors
Certificate of Authorization No. 24GA28019200

Galloway Township
Atlantic County, New Jersey
White Horse Pike
Redevelopment
Cover & Information Sheet

Job No.	Sheet No.	
5700.28	1	
	Order	Total
	1	11

J:/proj/5700.28/dwg/cover

GRAPHIC SCALE

(IN FEET)
1 inch = 200 ft.

LEGEND

- - - -	ZONE BOUNDARY
═══	PHASE BOUNDARY
I	INDUSTRIAL ZONE
IRD	INDUSTRIAL RESIDENTIAL DEVELOPMENT ZONE

Date	Revision	By

Designed	Drawn	Checked	Approved	Date
STAFF	STAFF	VJP	VJP	4-17-14

Vincent J. Polistina
Professional Engineer
New Jersey License No. 41978

Date

POLISTINA & ASSOCIATES, LLC
Engineers & Planners
6684 Washington Avenue
Egg Harbor Township, NJ 08234
Phone: (609) 646-2950
State Board of Professional Engineers & Land Surveyors
Certificate of Authorization No. 24GA28001500

Galloway Township
Atlantic County, New Jersey

White Horse Pike Redevelopment Phase 1

Job No.	Sheet No.	
5700.28	2	
	Order	Total
	2	11

Jproj/5700.28/WHP Redevelop

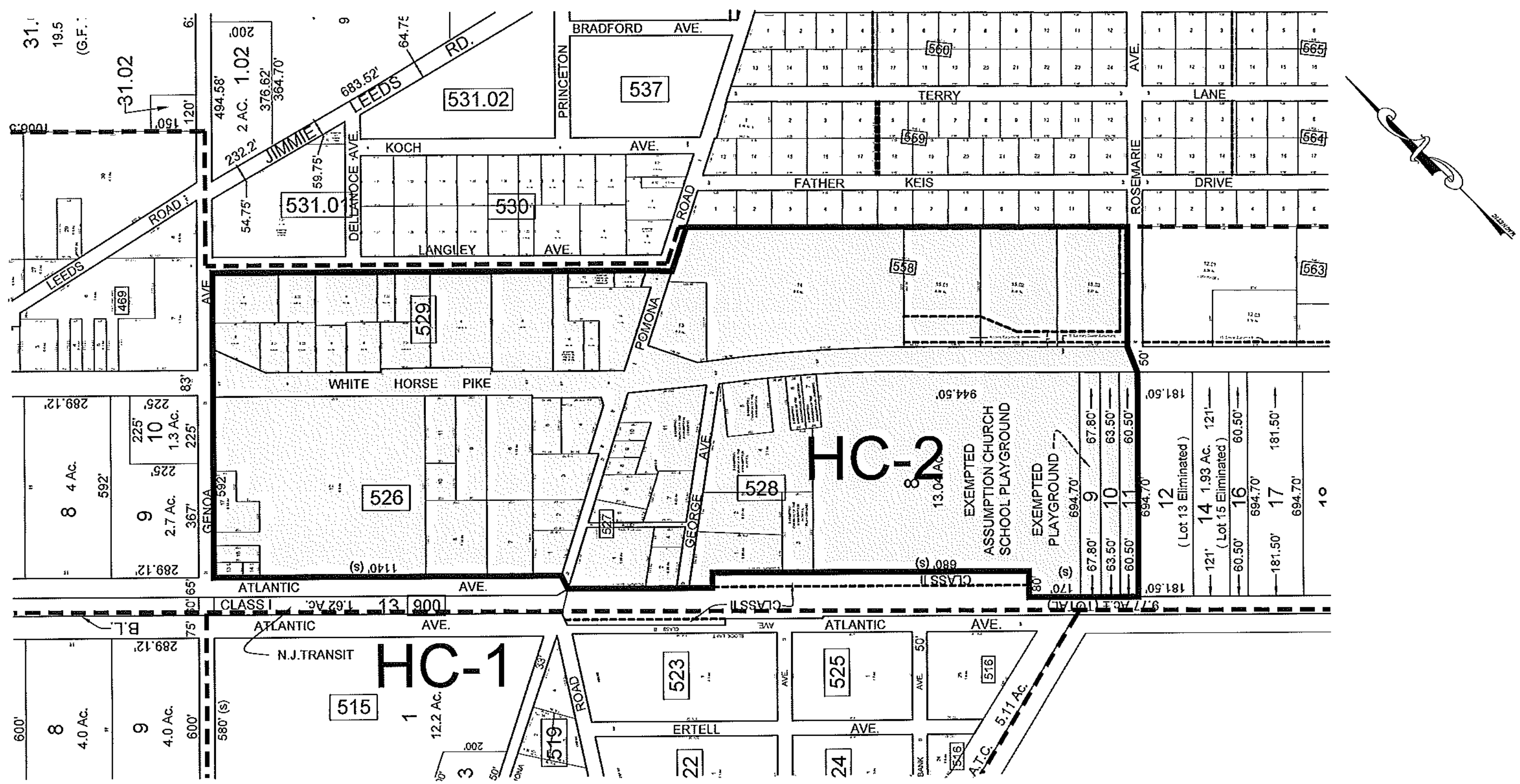

GRAPHIC SCALE

(IN FEET)
1 inch = 200 ft.

LEGEND

— — —	ZONE BOUNDARY
━━━	PHASE BOUNDARY
HC-1	HIGHWAY COMMERCIAL ZONE
HC-2	HIGHWAY COMMERCIAL ZONE

Date	By
Designed STAFF	Drawn STAFF	Checked VJP	Approved VJP	Date 4-17-14

Revision

Vincent J. Polistina
Professional Engineer
New Jersey License No. 41978

Date

POLISTINA Associates, LLC
Engineers & Planners
6684 Washington Avenue
Egg Harbor Township, NJ 08234
Phone: (609) 646-2950
State Board of Professional Engineers & Land Surveyors
Certificate of Authorization No. 24GA28001200

Galloway Township
Atlantic County, New Jersey

White Horse Pike Redevelopment
Phase 2

Job No.	Sheet No.	Order	Total
5700.28	3	3	11

J:proj/5700.28/WHP Redevelop

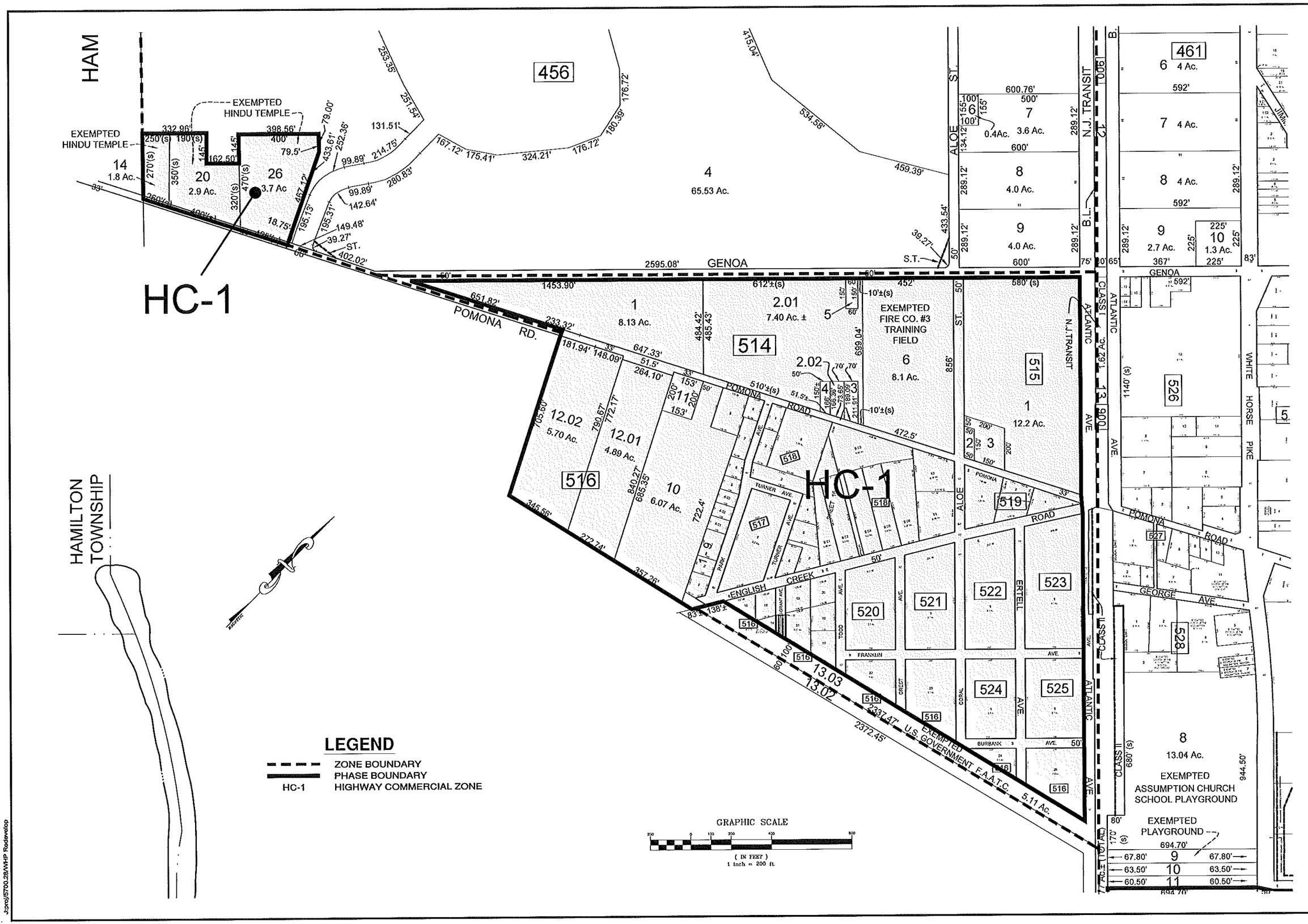

Date	Revision	Checked	Approved	By
		VJP	VJP	
4-17-14				

Designed	Drawn	Date
STAFF	STAFF	

Vincent J. Polistina
Professional Engineer
New Jersey License No. 41978

Date

POLISTINA Associates, LLC
Engineers & Planners
6684 Washington Avenue
Egg Harbor Township, NJ 08234
Phone: (609) 646-9550
State Board of Professional Engineers & Land Surveyors
Certificate of Authorization No. 24GA28019200

Galloway Township
Atlantic County, New Jersey
White Horse Pike Redevelopment Phase 3

Job No.	Sheet No.	Order	Total
5700.28	4	4	11

Jobs/5700.28/WHP Redevelop

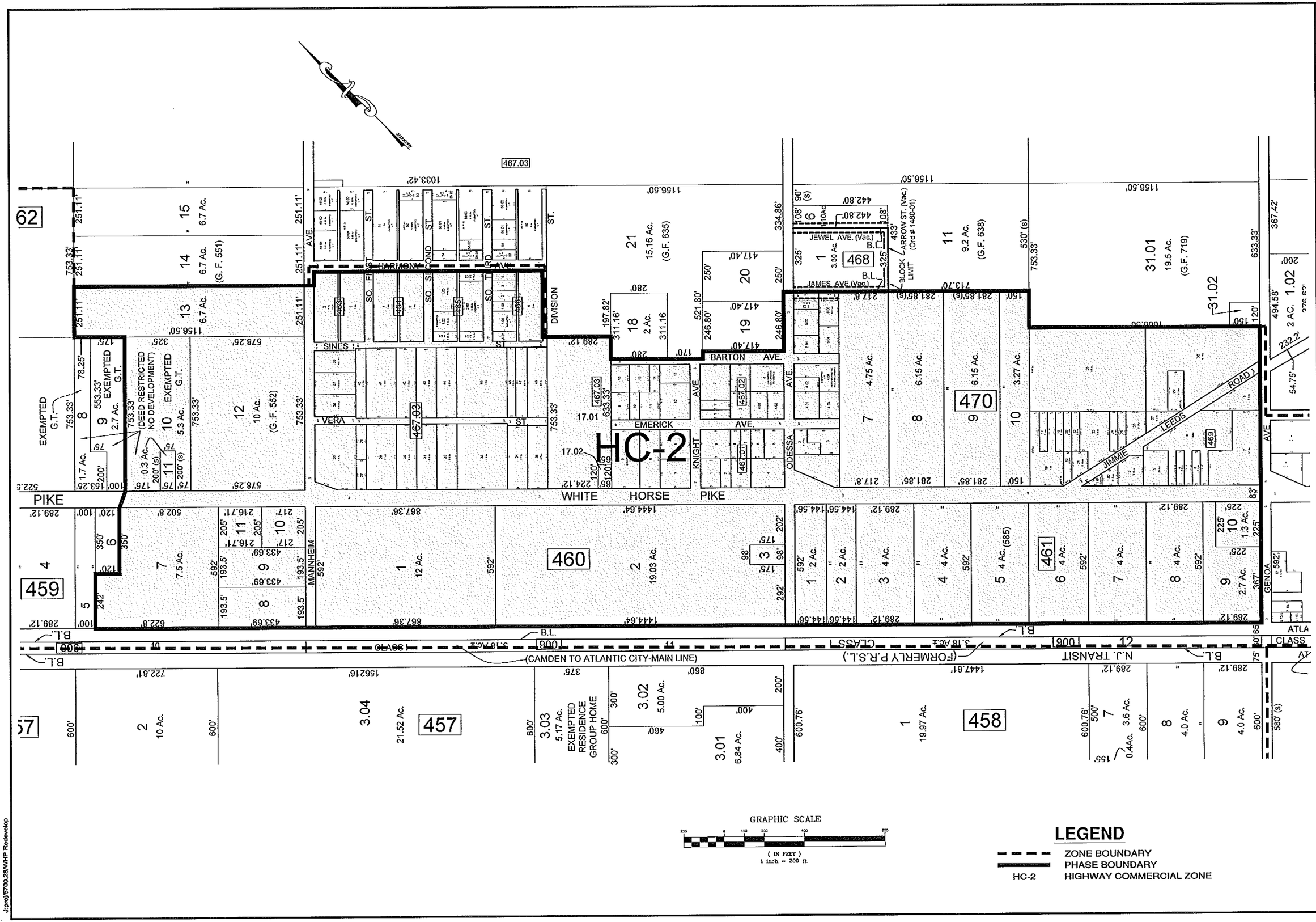

Vincent J. Polistina
Professional Engineer
New Jersey License No. 41978

POLISTINA Associates, LLC
Engineers & Planners
6684 Washington Avenue
Egg Harbor Township, NJ 08234
Phone: (609) 646-2950
State Board of Professional Engineers & Land Surveyors
Certificate of Authorization No. 24GA28001200

Galloway Township
Atlantic County, New Jersey
White Horse Pike
Redevelopment
Phase 4

Job No.	Sheet No.	Order	Total
5700.28	5	5	11

Designed	Drawn	Checked	Approved	Date
STAFF	STAFF	VJP	VJP	4-17-14

J:proj/5700.28/WHP Redevelop

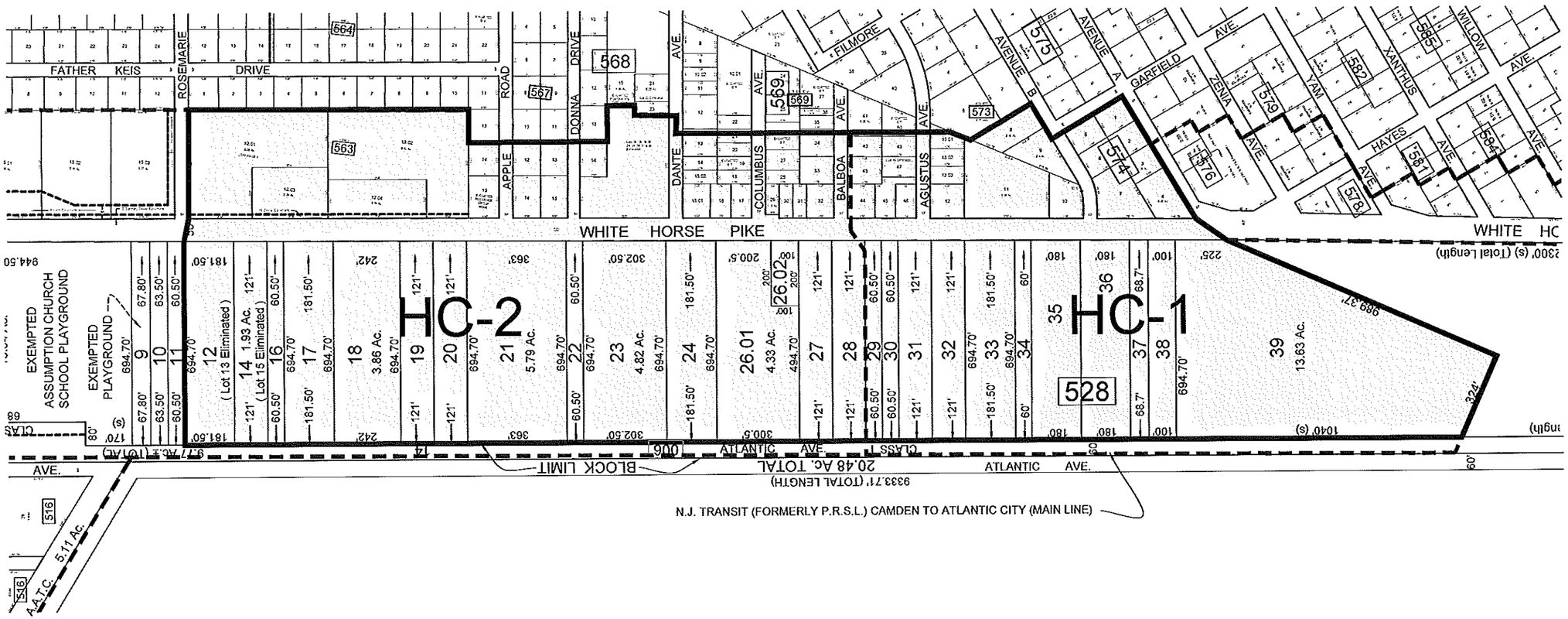

GRAPHIC SCALE

(IN FEET)
1 inch = 200 ft.

LEGEND

- - - -	ZONE BOUNDARY
═══	PHASE BOUNDARY
HC-1	HIGHWAY COMMERCIAL ZONE
HC-2	HIGHWAY COMMERCIAL ZONE

Date	By	Revision	Checked	Approved	Date
			VJP	VJP	4-17-14

Designed STAFF
Drawn STAFF

Vincent J. Polistina
Professional Engineer
New Jersey License No. 41978

Date

POLISTINA & Associates, LLC
Engineers & Planners
6468a Washington Avenue
Egg Harbor Township, NJ 08234
Phone: (609) 646-0950
State Board of Professional Engineers & Land Surveyors
Certificate of Authorization No. 24GA28012500

Galloway Township
Atlantic County, New Jersey
White Horse Pike Redevelopment
Phase 5

Job No.	Sheet No.	
5700.28	6	
	Order	Total
	6	11

J:\proj\5700.28\WHP Redevelop

GRAPHIC SCALE

200 0 100 200 400 800

(IN FEET)
1 inch = 200 ft.

LEGEND

- - - -	ZONE BOUNDARY
▬▬▬	PHASE BOUNDARY
HC-1	HIGHWAY COMMERCIAL ZONE

Date	Revision	By

Designed	Drawn	Checked	Approved	Date
STAFF	STAFF	VJP	VJP	4-17-14

Vincent J. Polistina
Professional Engineer
New Jersey License No. 41978

Date

POLISTINA Associates, LLC
Engineers & Planners
6664 Washington Avenue
Egg Harbor Township, NJ 08234
Phone: (609) 646-9939
State Board of Professional Engineers & Land Surveyors
Certificate of Authorization No. 24GA28001200

Galloway Township
Atlantic County, New Jersey

White Horse Pike Redevelopment Phase 6

Job No.	Sheet No.	Order	Total
5700.28	7	7	11

J:proj\5700.28\WHP Redevelop

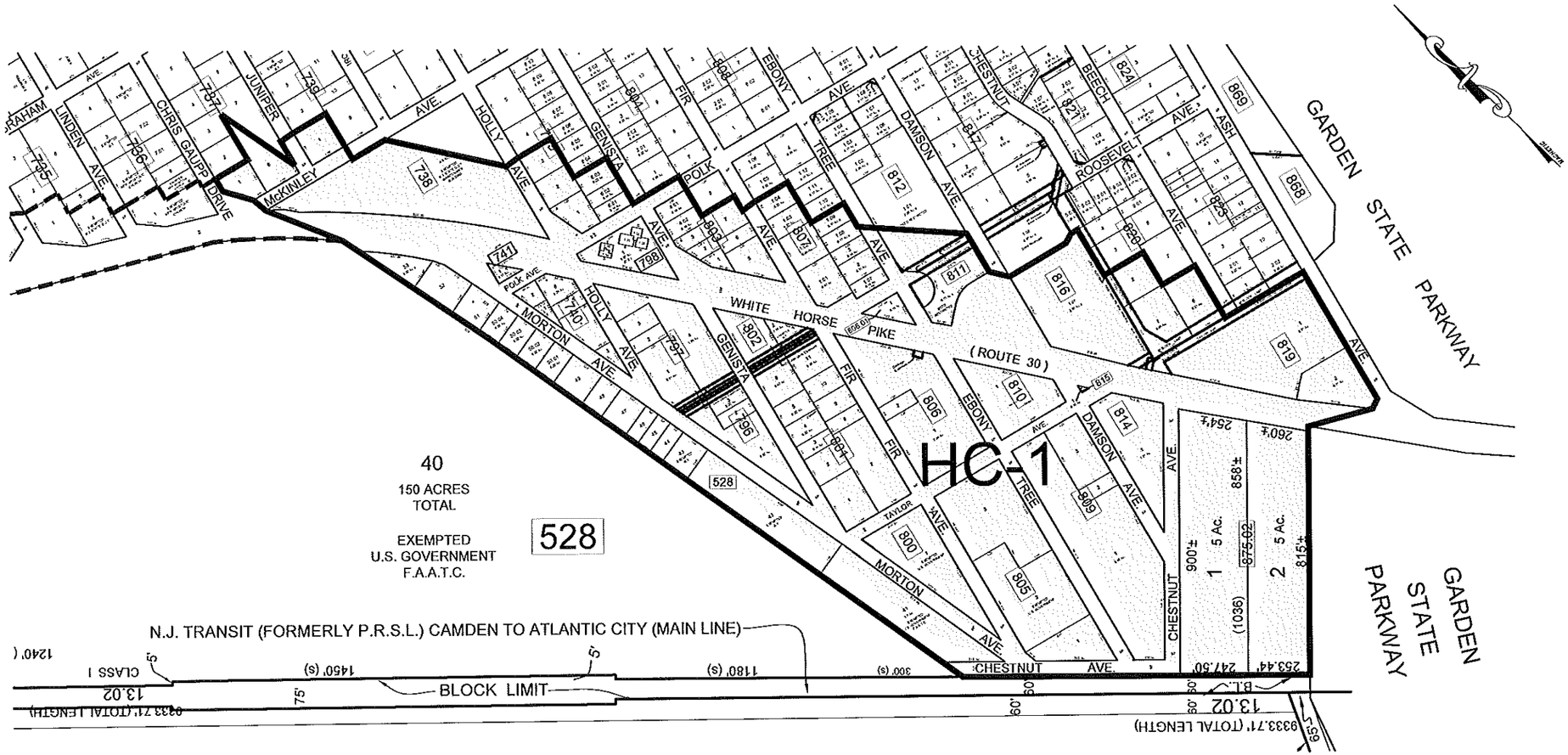

LEGEND

	ZONE BOUNDARY
	PHASE BOUNDARY
HC-1	HIGHWAY COMMERCIAL ZONE

GRAPHIC SCALE

(IN FEET)
1 inch = 200 ft.

Date	Revision	By

Designed	Drawn	Checked	Approved	Date
STAFF	STAFF	VJP	VJP	4-17-14

Vincent J. Polistina
Professional Engineer
New Jersey License No. 41978

Date

POLISTINA
Associates, LLC
Engineers & Planners
668-1 Washington Avenue
Egg Harbor Township, NJ 08234
Phone: (609) 646-0930
State Board of Professional Engineers & Land Surveyors
Certificate of Authorization No. 24GA27001300

Galloway Township
Atlantic County, New Jersey
White Horse Pike Redevelopment Phase 7

Job No	Sheet No	
5700.28	8	
	Order	Total
	8	11

J:proj/5700.28/WHP Redevelop

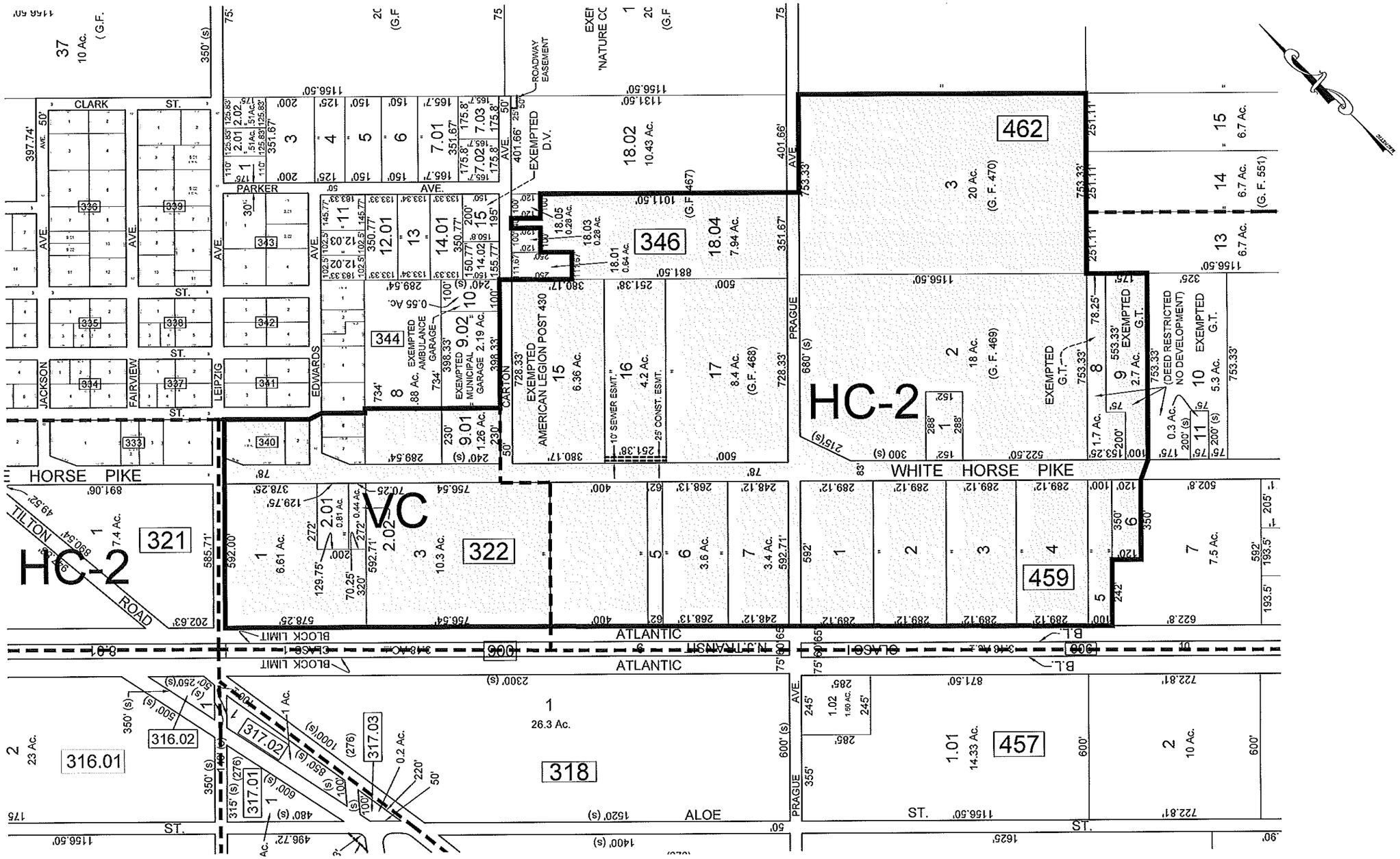

LEGEND

- - - -	ZONE BOUNDARY
═══	PHASE BOUNDARY
HC-2	HIGHWAY COMMERCIAL ZONE
VC	VILLAGE COMMERCIAL ZONE

Date	Revision	By

Designed	Drawn	Checked	Approved	Date
STAFF	STAFF	VJP	VJP	4-17-14

Vincent J. Polistina
Professional Engineer
New Jersey License No. 41978

Date

POLISTINA
Associates, LLC
Engineers & Planners
668a Washington Avenue
Egg Harbor Township, NJ 08234
Phone: (609) 646-0950
State Board of Professional Engineers & Land Surveyors
Certificate of Authorization No. 24GA28001300

Galloway Township
Atlantic County, New Jersey
White Horse Pike Redevelopment
Phase 8

Job No.	Sheet No.	
5700.28	9	
	Order	Total
	9	11

J:proj\5700.28\WHP Redevelop

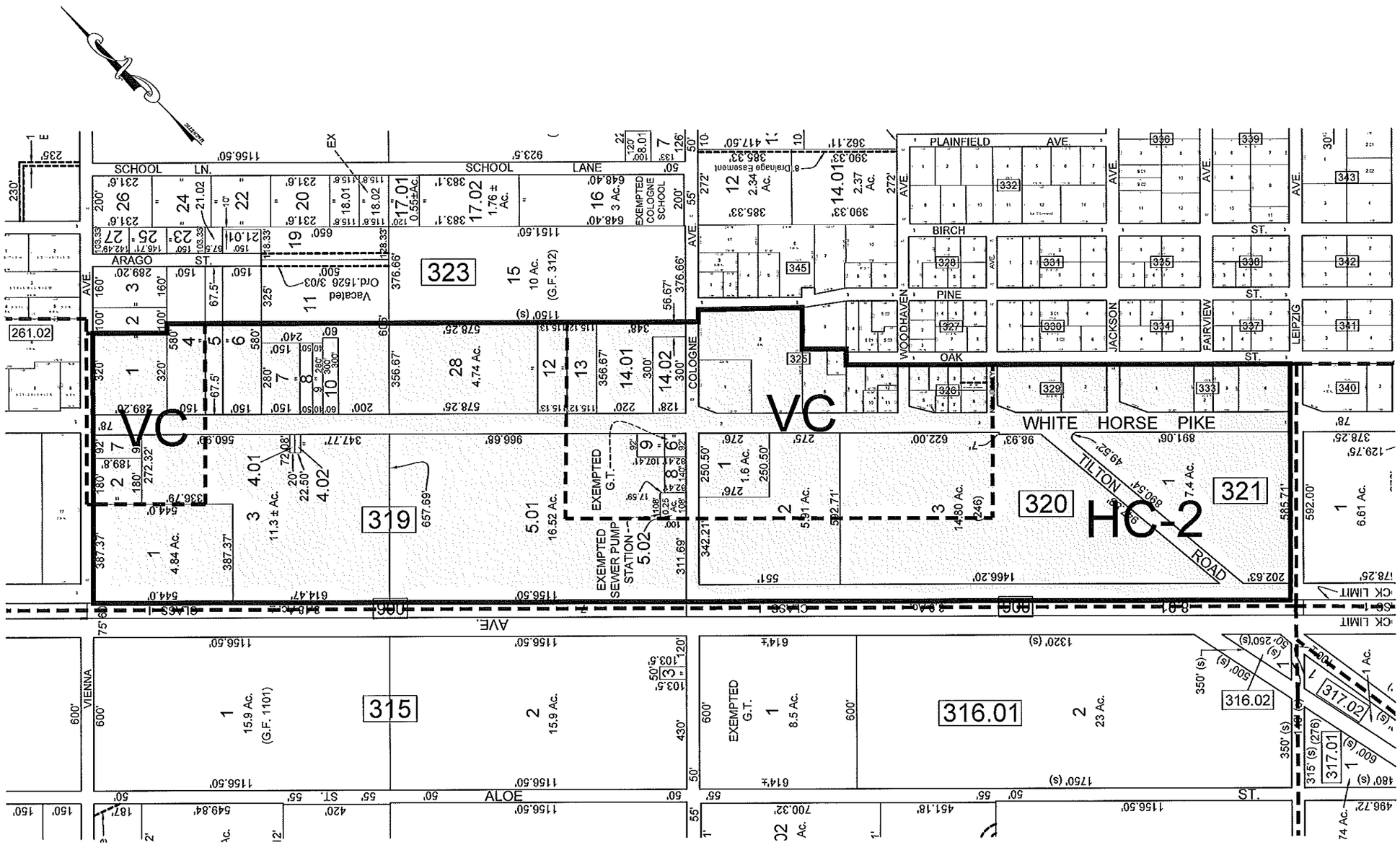

GRAPHIC SCALE

(IN FEET)
1 inch = 200 ft.

LEGEND

- - - -	ZONE BOUNDARY
———	PHASE BOUNDARY
HC-1	HIGHWAY COMMERCIAL ZONE
VC	VILLAGE COMMERCIAL ZONE

Designed	Drawn	Checked	Approved	Date
STAFF	STAFF	VJP	VJP	4-17-14

Date

Vincent J. Polistina
Professional Engineer
New Jersey License No. 41978

POLISTINA Associates, LLC
Engineers & Planners
6684 Washington Avenue
Egg Harbor Township, NJ 08234
Phone: (609) 646-2950
State Board of Professional Engineers & Land Surveyors
Certificate of Authorization No. 24GA28000200

Galloway Township
Atlantic County, New Jersey
White Horse Pike
Redevelopment
Phase 9

Job No.	Sheet No.	Order	Total
5700.28	10	10	11

J:proj/5700.28/WHP Redevelop

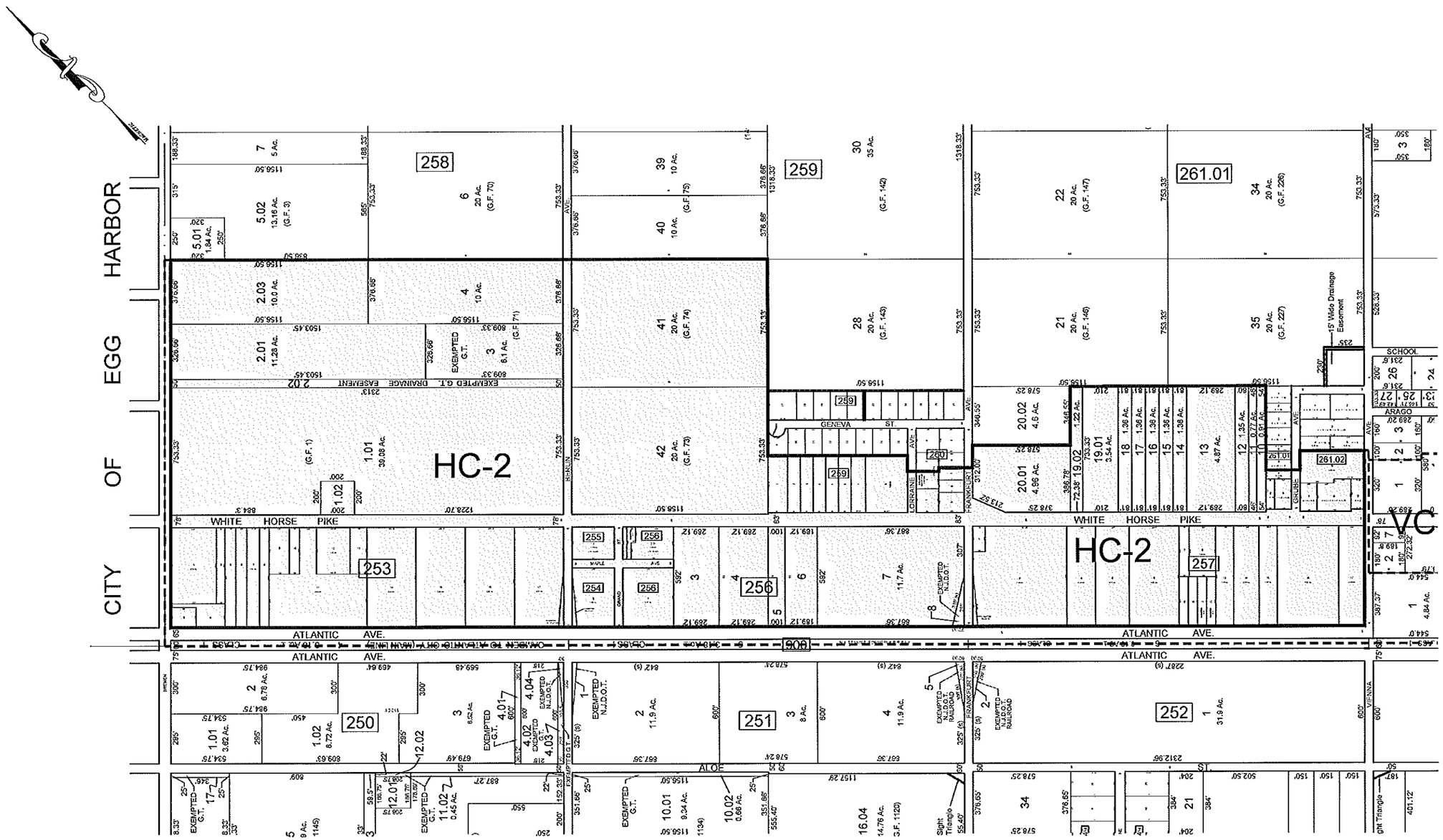

GRAPHIC SCALE

(IN FEET)
1 inch = 300 ft.

LEGEND

- - - -	ZONE BOUNDARY
▬▬▬	PHASE BOUNDARY
HC-2	HIGHWAY COMMERCIAL ZONE
VC	VILLAGE COMMERCIAL ZONE

Designed	Drawn	Checked	Approved	Date
STAFF	STAFF	VJP	VJP	4-17-14

Vincent J. Polistina
Professional Engineer
New Jersey License No. 41978

Date

POLISTINA Associates, LLC
Engineers & Planners
6684 Washington Avenue
Egg Harbor Township, NJ 08234
Phone: (609) 646-2950
State Board of Professional Engineers & Land Surveyors
Certificate of Authorization No. 24GA28000200

Galloway Township
Atlantic County, New Jersey

White Horse Pike Redevelopment
Phase 10

Job No.	Sheet No.	Order	Total
5700.28	11	11	11

J:proj/5700.28/WHP Redevelop